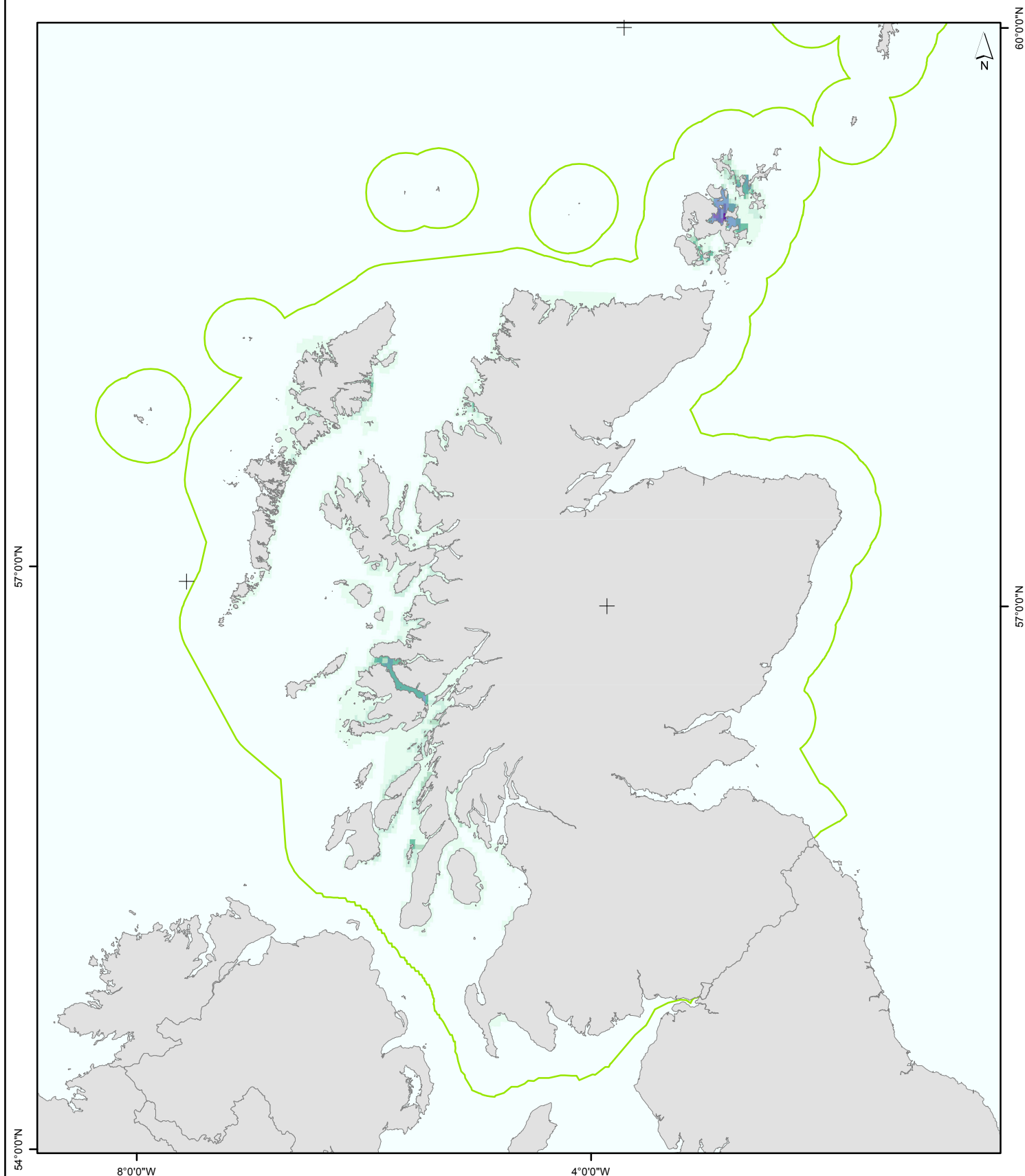


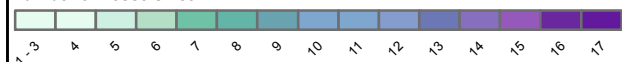


ScotMap - Scallop Divers - Number of Vessels



 United Kingdom
 12 Nautical Miles Limit
Number of Vessels / cell



0 30 60 120 Km

ScotMap

1:3,000,000	Size : A4	Author: Andronikos Kafas	Science Project Manager: Anne McLay	Version 4.0	24/07/2013
-------------	-----------	-----------------------------	---	-------------	------------

Number of Interviews: 1090; Number of Polygons: 2634; Classification scheme: Quantile 15 classes. Positions shown relative to British National Grid.
 © British Crown and SeaZone Solutions Limited. All rights reserved Product Licence No. 122006.004.
 © Crown copyright and database rights 2009 Ordnance Survey 100024655. You are not permitted to copy, sub-license, distribute or sell any of this data to third parties in any form.

Marine Laboratory
 PO Box 101,
 375 Victoria Road,
 Aberdeen, AB11 9DB
 +44(0) 1224 876544
www.scotland.gov.uk/marinescotland

marinescotland
science

